

# Burt Lake State Park



BURT LAKE

STURGEON RIVER

TO EXIT 310

I-75  
1/2 MILE

TO INDIAN RIVER  
1/2 MILES

INTERPRETIVE BUILDING

INDIAN RIVER CATHOLIC SHRINE


















DNR FIELD OFFICE

TO PETOSKEY  
19 MILES

TO GAYLORD  
28 MILES

BURT LAKE STATE PARK  
6635 STATE PARK DRIVE  
INDIAN RIVER MI 49749  
Phone: (231) 238-9392

## LEGEND

- |   |                      |   |                    |
|---|----------------------|---|--------------------|
|  | PAVED ROAD           |  | BEACH              |
|  | GRAVEL ROAD          |  | BOAT LAUNCH        |
|  | AREA BOUNDARY        |  | PICNIC AREA        |
|  | STATE LAND           |  | PICNIC SHELTER     |
|  | PARK HEADQUARTERS    |  | PLAYGROUND         |
|  | CONTACT STATION      |  | SCENIC SITE        |
|  | MODERN CAMPGROUND    |  | RESTROOM           |
|  | ORGANIZATION CAMPING |  | SANITATION STATION |
|  | PARKING              |   |                    |