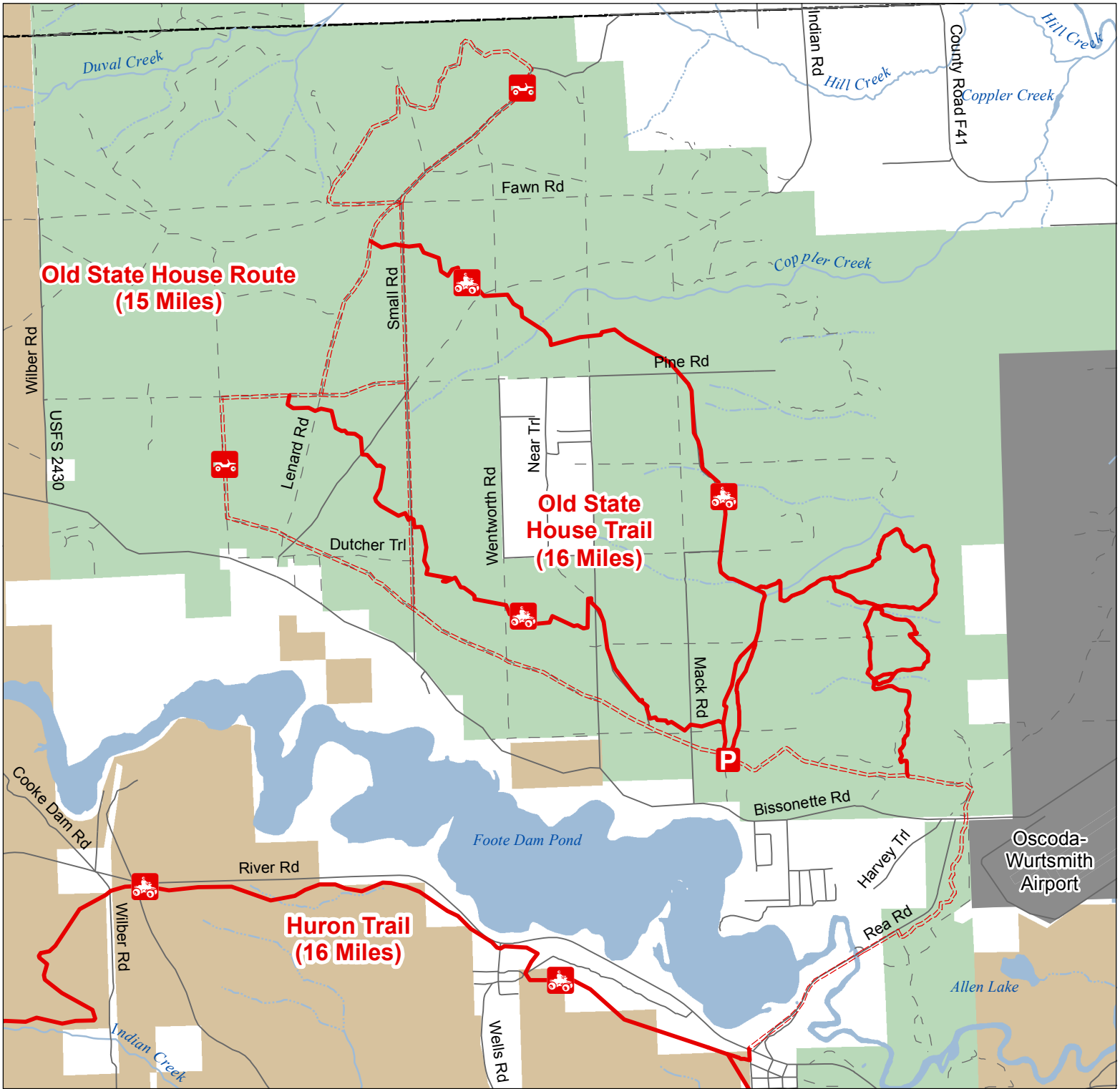


Old State House Trail and Route


Iosco County, Michigan




**Old State House Route
(15 Miles)**


**Old State House Trail
(16 Miles)**

**Huron Trail
(16 Miles)**


 ORV Route - ORVs of all sizes including off-road motorcycles. ORV license and trail permit required unless licensed by the Secretary of State.

 ORV Trail - ORV's 50 inches in width or less including off-road motorcycles. ORV license and trail permit required.

 Parking Lots


 Gravel; Paved

 Poor Dirt

 Lakes and Rivers

 State Land


 Federal Lands

 County Boundary



Advisory: Trails and Routes have two-way traffic.

Disclaimer: Trails shown on this map are an approximate representation of the trail system at the time of publication and may not reflect current ground conditions. STAY ON SIGNED TRAILS ONLY!



Updated 08/21/2014