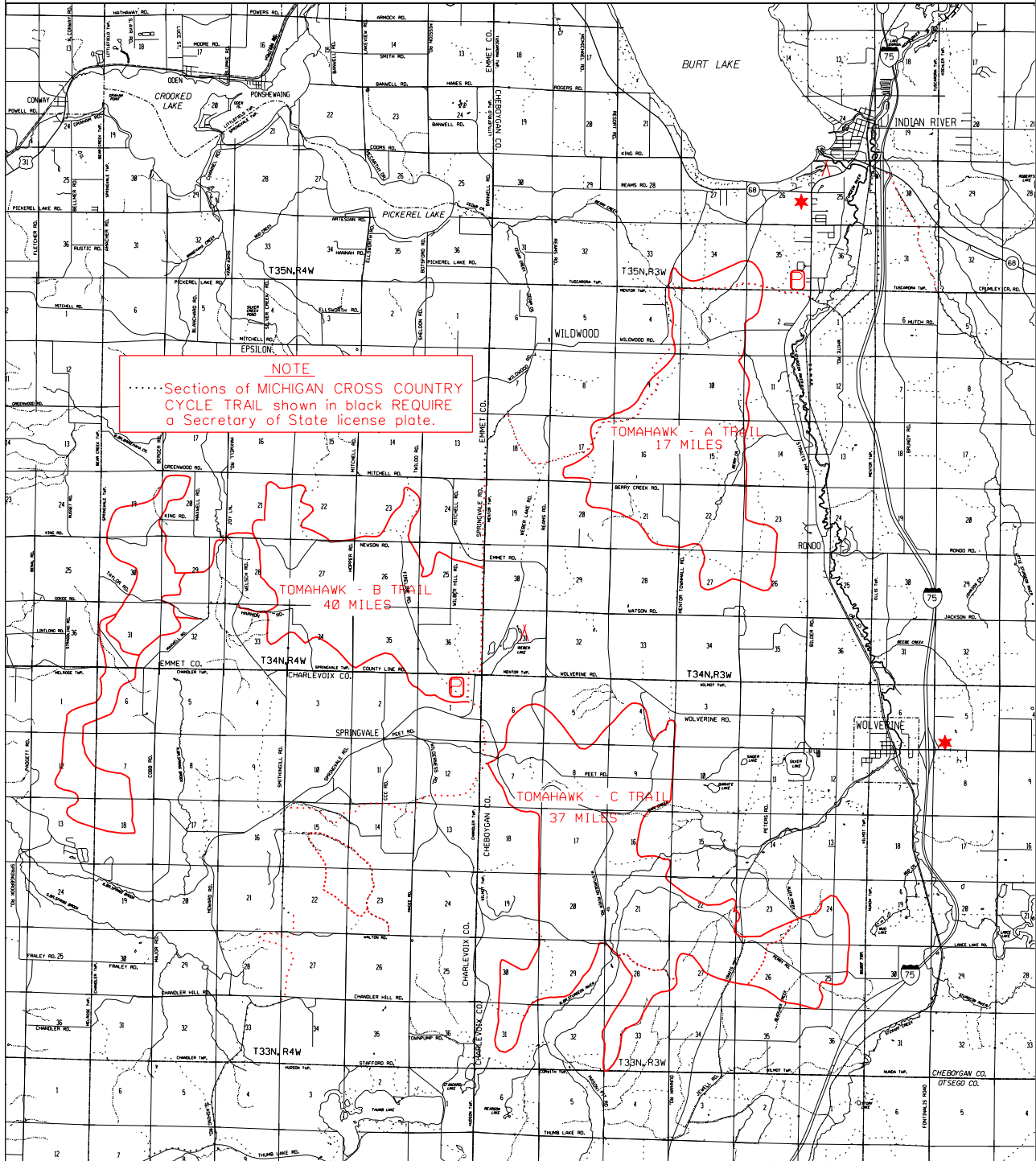


TOMAHAWK MOTORCYCLE TRAIL

EMMET, CHARLEVOIX, AND
CHEBOYGAN COUNTIES
FOREST MANAGEMENT DIVISION



NOTE
..... Sections of MICHIGAN CROSS COUNTRY CYCLE TRAIL shown in black REQUIRE a Secretary of State license plate.

TOMAHAWK - B TRAIL
40 MILES

TOMAHAWK - A TRAIL
17 MILES

TOMAHAWK - C TRAIL
37 MILES



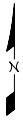
ORV TRAIL - for ORV's less than 50" in width - off road motorcycles. (DNR license required)



ORV ROUTE - for ORV's of all sizes. (DNR license required unless licensed by Secretary of State)



MICHIGAN CROSS COUNTRY CYCLE TRAIL (Sections require DNR license and Secretary of State license)




LEGEND

PARKING
 CAMPGROUND
 GAS - FOOD
SCALE IN MILES
0 5 1

LOCATION



MAY 2005



ADVISORY: Trails and Routes have two-way traffic.

DISCLAIMER: Trails shown on this map are an approximate representation of the trail system at the time of publication and may not reflect current ground conditions. **STAY ON SIGNED TRAILS ONLY!**