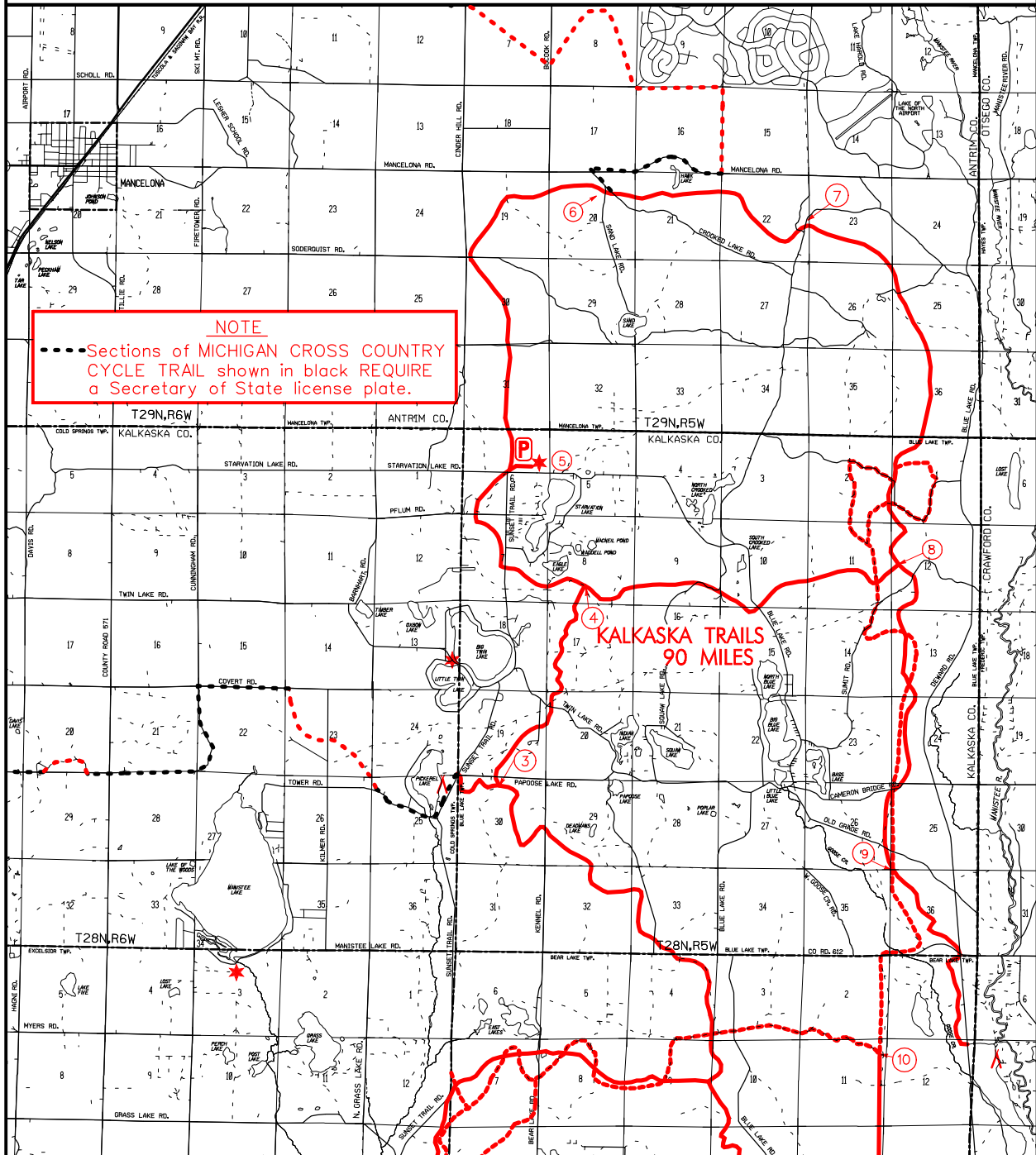


KALKASKA AREA TRAILS (north)

KALKASKA, ANTRIM, AND CRAWFORD COUNTIES
FOREST MANAGEMENT DIVISION



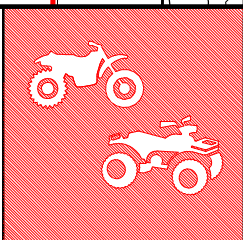
NOTE
 - - - Sections of MICHIGAN CROSS COUNTRY CYCLE TRAIL shown in black REQUIRE a Secretary of State license plate.

**KALKASKA TRAILS
90 MILES**



- ORV TRAIL - for ORV's less than 50" in width-off road motorcycles and/or ATV's. (DNR license required)
- ORV ROUTE - for ORV's of all sizes. (DNR license required unless licensed by Secretary of State)
- MICHIGAN CROSS COUNTRY CYCLE TRAIL (Sections require DNR license and Secretary of State license)

- LEGEND**
- INTERSECTION NUMBER
 - PARKING
 - CAMPGROUND
 - GAS - FOOD
 - 0 .5 1 SCALE IN MILES

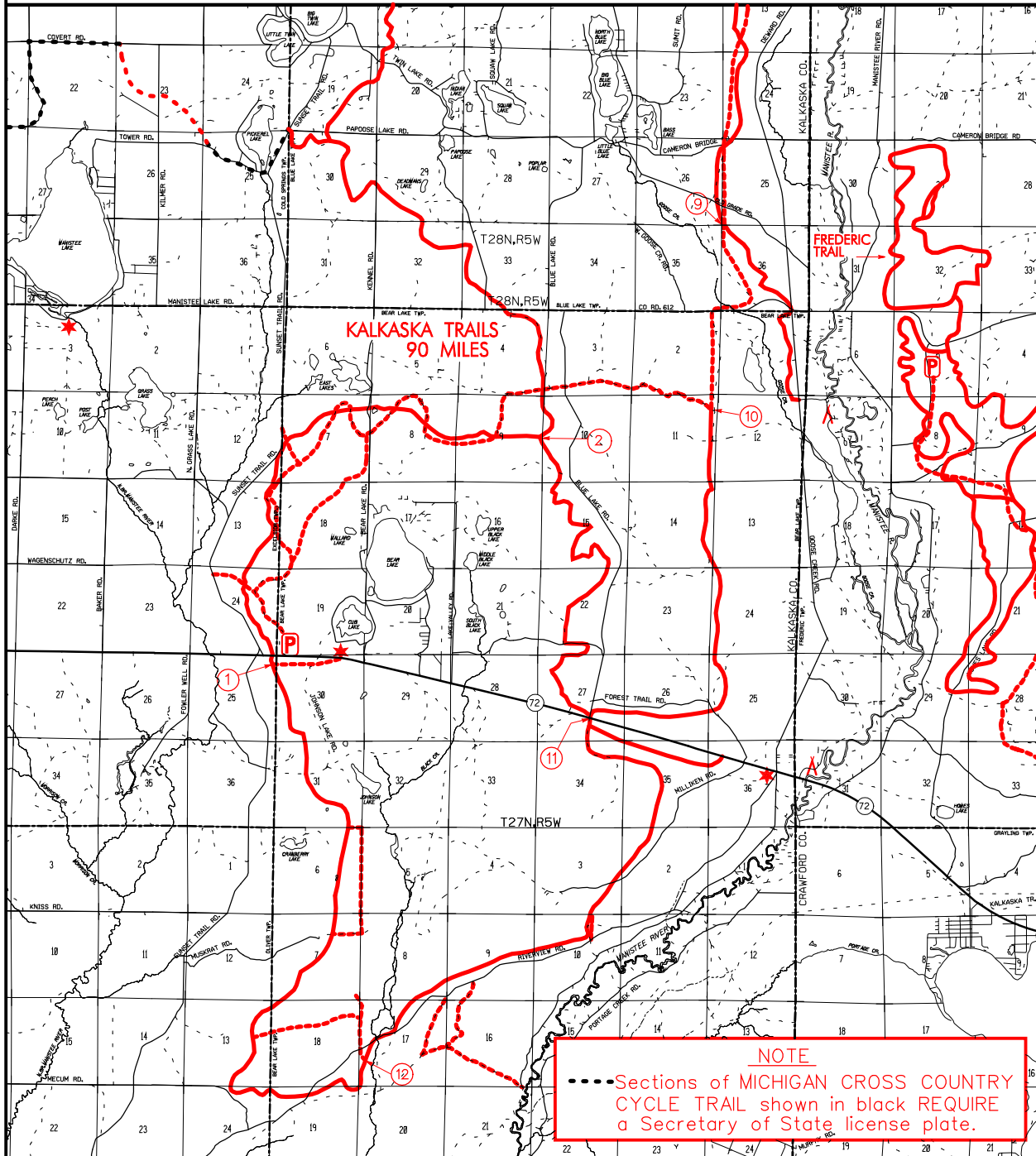





ADVISORY: Trails and Routes have two-way traffic.






DISCLAIMER: Trails shown on this map are an approximate representation of the trail system at the time of publication and may not reflect current ground conditions. **STAY ON SIGNED TRAILS ONLY!**


KALKASKA AREA TRAILS (south)

KALKASKA AND CRAWFORD COUNTIES
FOREST MANAGEMENT DIVISION



-  ORV TRAIL - for ORV's less than 50" in width-off road motorcycles and/or ATV's. (DNR license required)
-  ORV ROUTE - for ORV's of all sizes. (DNR license required unless licensed by Secretary of State)
-  MICHIGAN CROSS COUNTRY CYCLE TRAIL (Sections require DNR license and Secretary of State license)

- LEGEND**
-  INTERSECTION NUMBER
 -  PARKING
 -  CAMPGROUND
 -  GAS - FOOD
 -  SCALE IN MILES



ADVISORY: Trails and Routes have two-way traffic.

DISCLAIMER: Trails shown on this map are an approximate representation of the trail system at the time of publication and may not reflect current ground conditions. **STAY ON SIGNED TRAILS ONLY!**