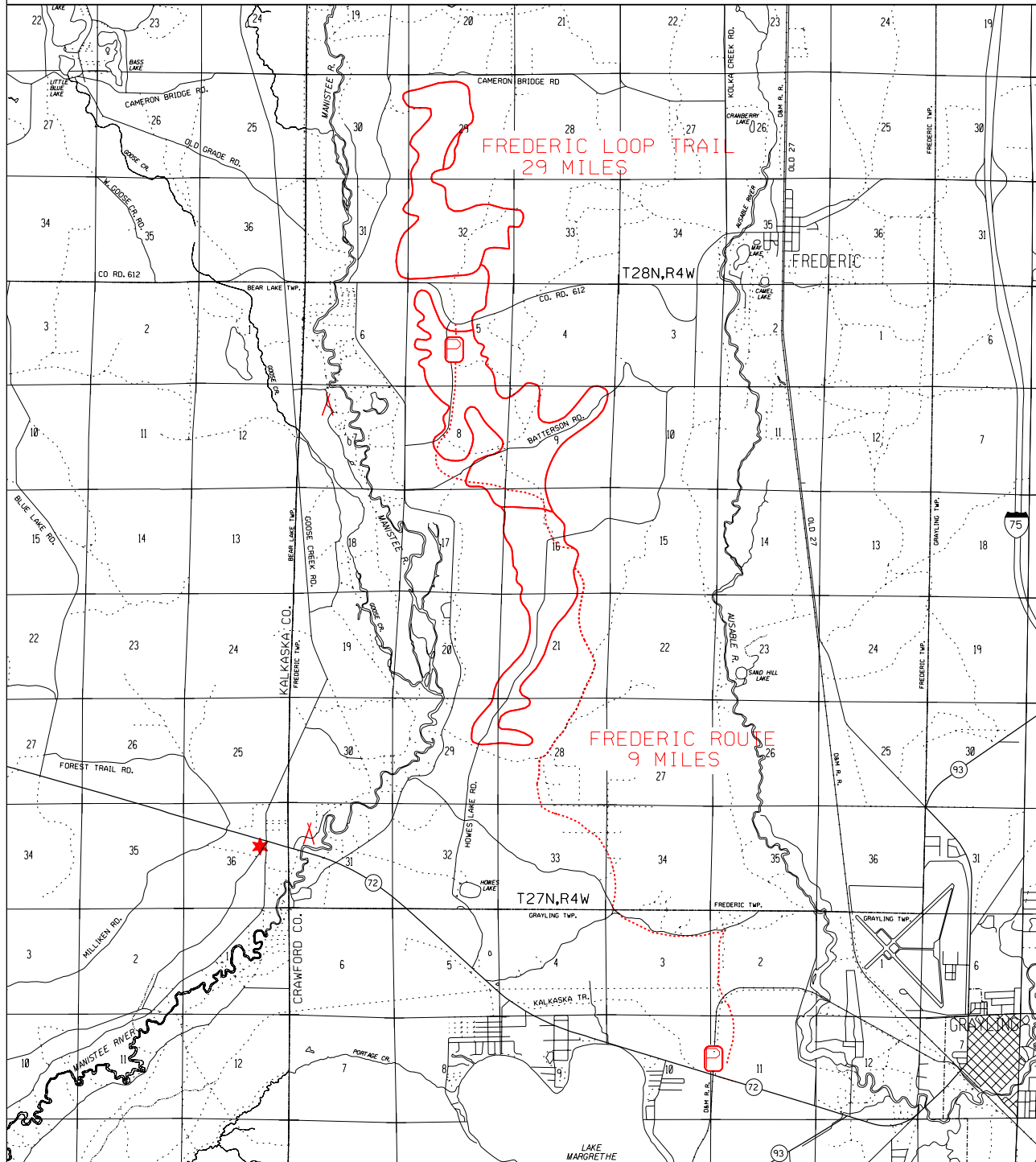








# FREDERIC LOOP TRAIL

CRAWFORD COUNTY  
FOREST MANAGEMENT DIVISION




-  ORV TRAIL - for ORV's less than 50" in width, off road motorcycles and ATV's. (DNR license required)
-  ORV ROUTE - for ORV's of all sizes. (DNR license required unless licensed by Secretary of State)

LEGEND

-  PARKING
  -  CAMPGROUND
  -  GAS - FOOD
-   
0 5 1  
SCALE IN MILES

LOCATION



MAY 2005

ADVISORY: Trails and Routes have two-way traffic.

DISCLAIMER: Trails shown on this map are an approximate representation of the trailsystem at the time of publication and may not reflect current ground conditions. STAY ON SIGNED TRAILS ONLY!