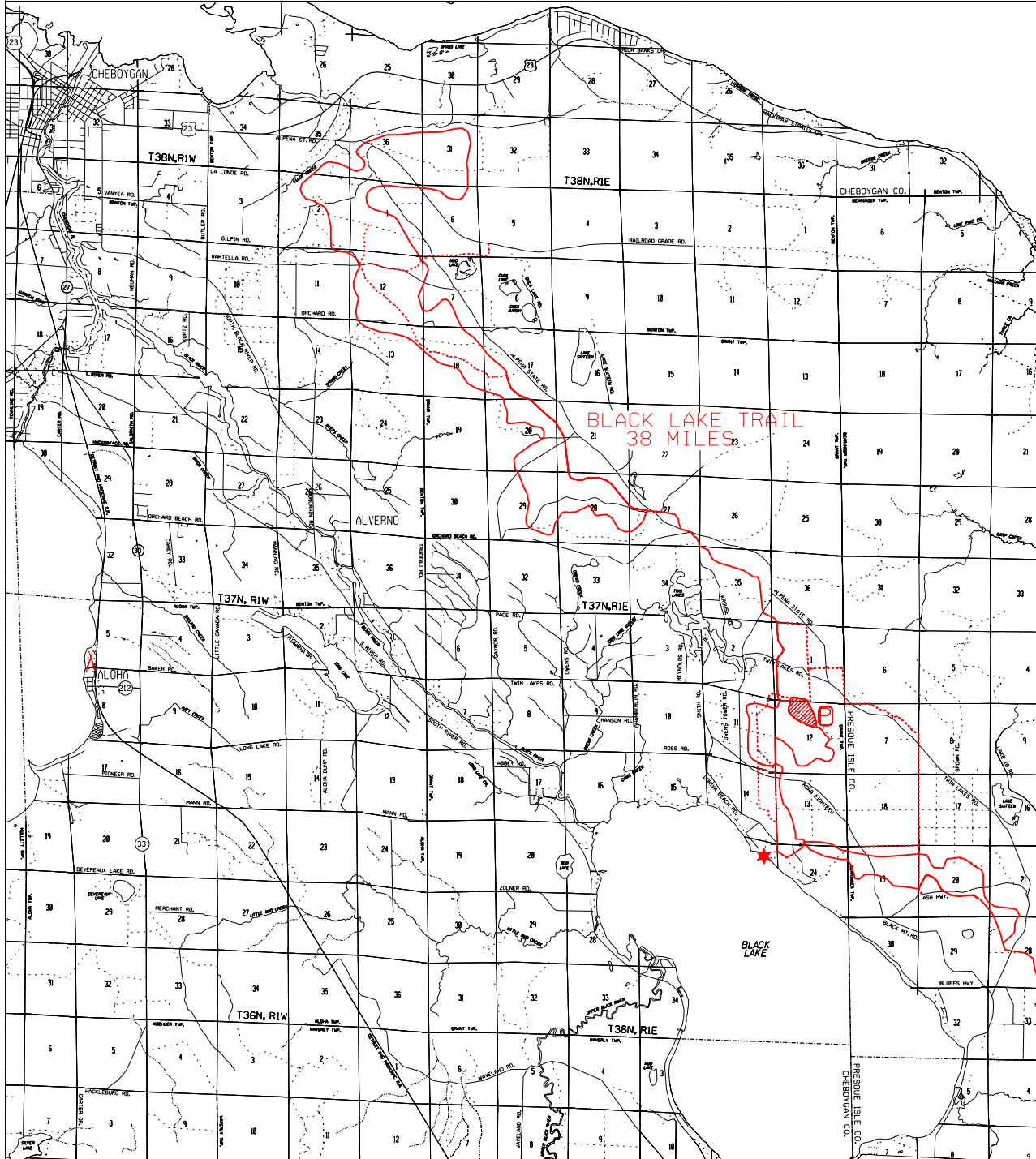





BLACK LAKE TRAIL

CHEBOYGAN AND PRESQUE ISLE COUNTIES
FOREST MANAGEMENT DIVISION



-  ORV TRAIL - for ORV's less than 50" in width - off road motorcycles and ATVs. (DNR license required)
-  ORV ROUTE - for ORV's of all sizes. (DNR license required unless licensed by Secretary of State)

- LEGEND**
-  ORV USE AREA
 -  PARKING
 -  CAMPGROUND
 -  GAS - FOOD
- SCALE IN MILES
JULY 1998



ADVISORY: Trails and Routes have two-way traffic.

DISCLAIMER: Trails shown on this map are an approximate representation of the trail system at the time of publication and may not reflect current ground conditions. **STAY ON SIGNED TRAILS ONLY!**